
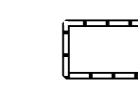





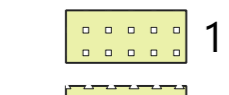
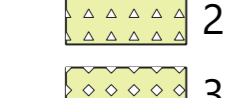
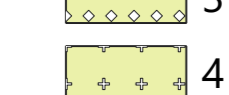

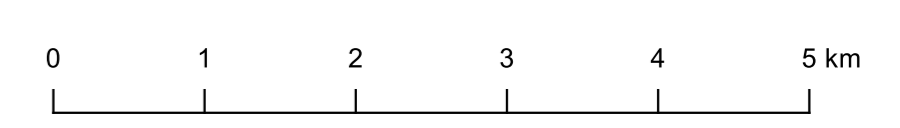



-  Hidrografia
-  Subsetores
-  Quadras
-  Eixos viários
-  Municípios Vizinhos
-  Zona Rural
-  Zona Urbana

- Zonas de Expansão Urbana**
-  1
 -  2
 -  3
 -  4



ESCALA: 1:50.000
 PROJEÇÃO UTM 23S | DATUM HORIZONTAL: SIRGAS 2000
 ELABORAÇÃO: Secretaria de Planejamento e Desenvolvimento Urbano



MAPA 1
 DIVISÃO TERRITORIAL:
 URBANO, EXPANSÃO URBANA E RURAL

**PROJETO DE LEI DE PARCELAMENTO,
 USO E OCUPAÇÃO DO SOLO**



**PREFEITURA MUNICIPAL
 DE RIBEIRÃO PRETO**